


LOCATION MAP



TIDAL LEVELS	
HIGH TIDE LINE (HTL)	+13.8 FT.
MEAN HIGHER WATER (MHW)	+9.6 FT.

PURPOSE:
 REMOVE STORM DEPOSITED
 SEDIMENTS TO ALLOW RESEARCH
 VESSEL TO SAFELY BERTH

DATUM: MLLW = ELEV. 0.0

LAT: 60.0986°
LONG: -149.4424°

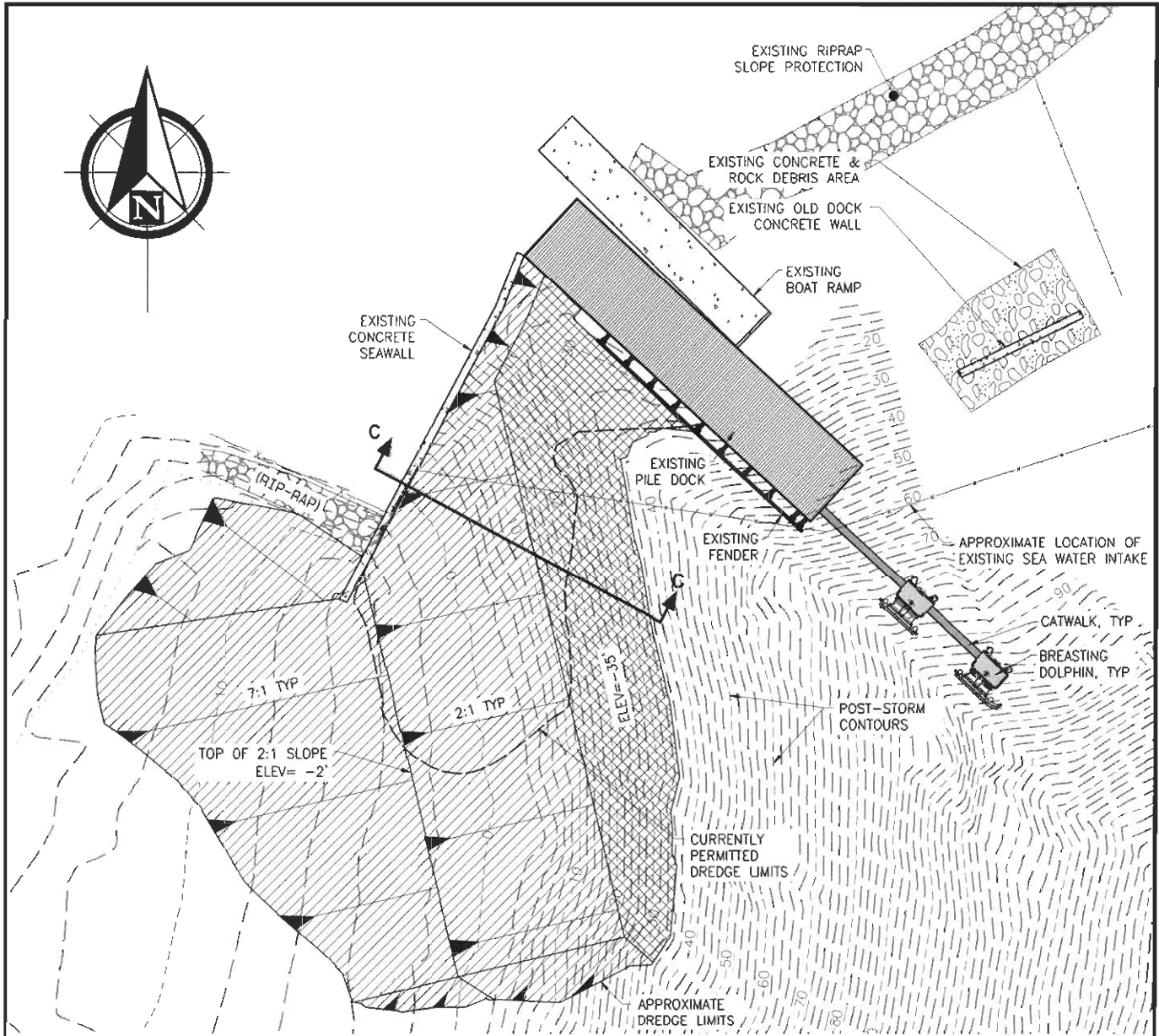
VICINITY MAP

UNIVERSITY OF ALASKA
 SEWARD MARINE
 CENTER P.O. BOX 730
 SEWARD, AK
 99664-0730

**UAF SEWARD MARINE
 CENTER 2012/2013
 FLOOD DEPOSIT
 DREDGING**

IN: RESURRECTION BAY
 BY: CITY OF SEWARD

MAY 21 2014 Sheet 1 of 4



DREDGE INFORMATION			
	2012	2013	TOTAL
DREDGE VOLUME	11,100 CY	2,800 CY	13,900 CY
DREDGE ELEVATION	-35 FT	-35 FT	-35 FT
DREDGE AREA	38,000 SQ FT	5,500 SQ FT	43,500 SQ FT

PURPOSE:
 REMOVE STORM DEPOSITED
 SEDIMENTS TO ALLOW RESEARCH
 VESSEL TO SAFELY BERTH

DATUM: MLLW = ELEV. 0.0

LAT: 60.0986°
LONG: -149.4424°

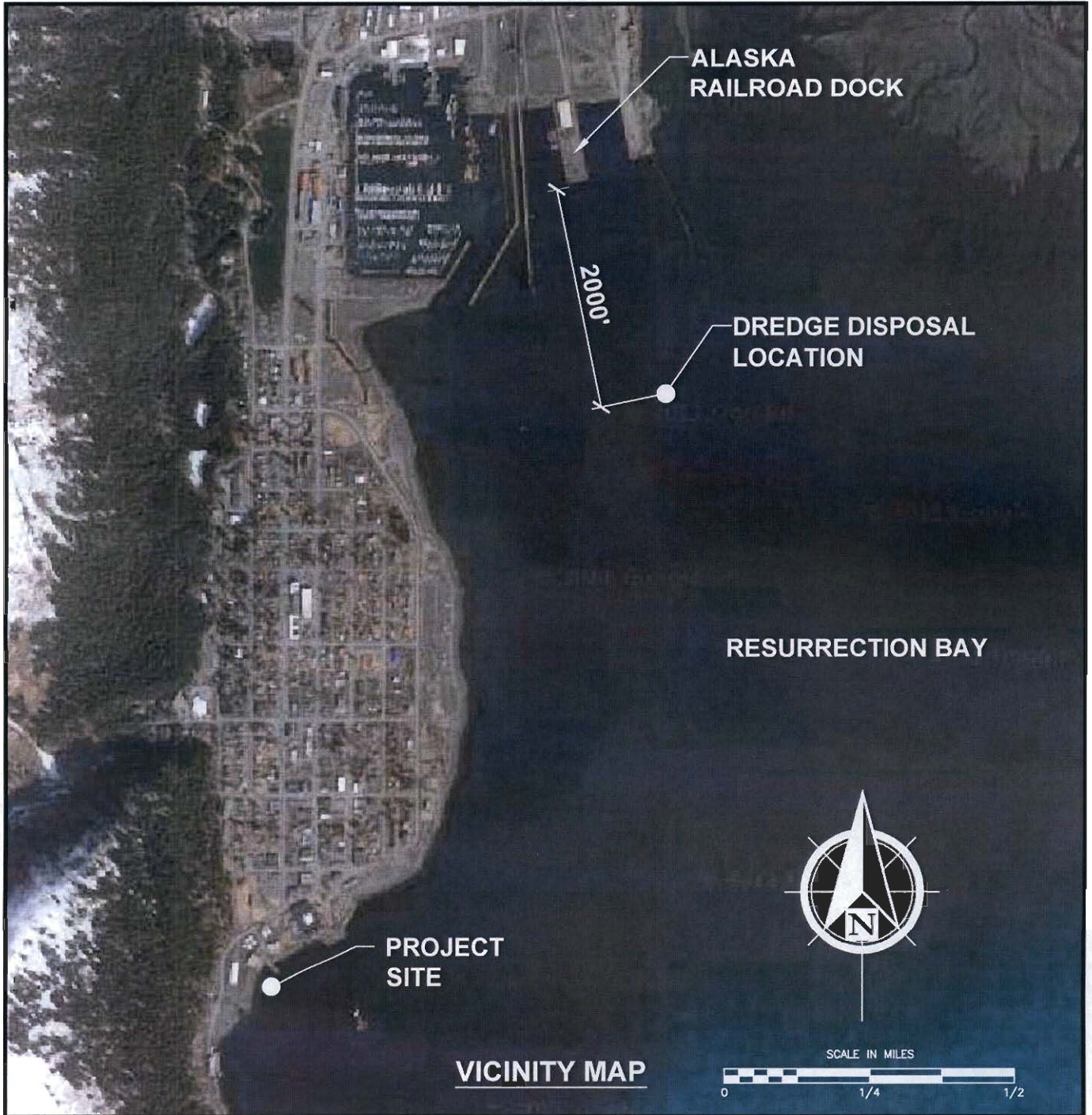
DREDGING PLAN

UNIVERSITY OF ALASKA
 SEWARD MARINE
 CENTER P.O. BOX 730
 SEWARD, AK
 99664-0730

**UAF SEWARD MARINE
 CENTER 2012/2013
 FLOOD DEPOSIT
 DREDGING**

IN: RESURRECTION BAY
 BY: CITY OF SEWARD

MAY 21 2014 Sheet 2 of 4



PURPOSE:
 REMOVE STORM DEPOSITED
 SEDIMENTS TO ALLOW RESEARCH
 VESSEL TO SAFELY BERTH

DATUM: MLLW = ELEV. 0.0

LAT: 60.0986°
LONG: -149.4424°

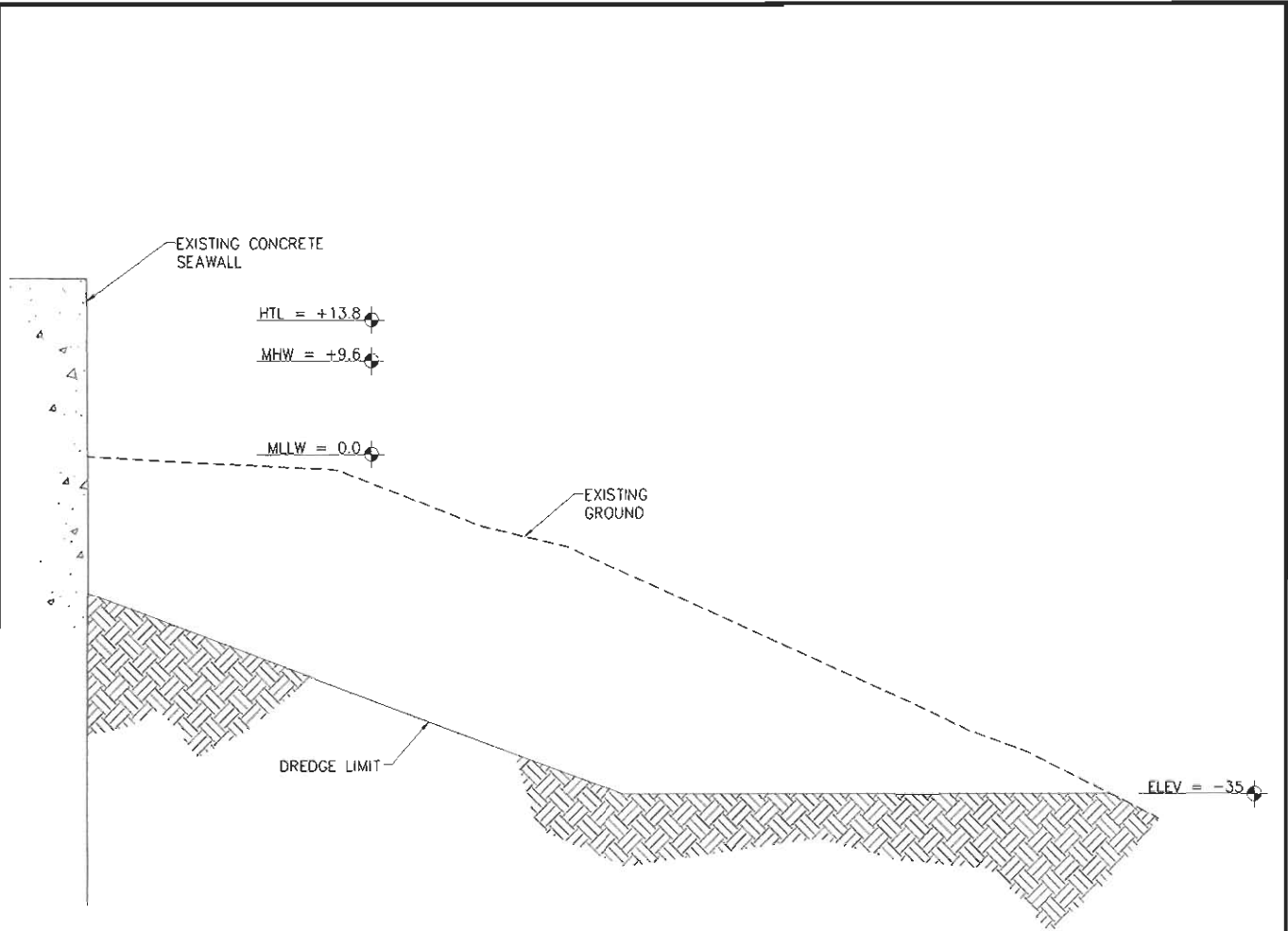
**DREDGE
 DISPOSAL AREA**

UNIVERSITY OF ALASKA
 SEWARD MARINE
 CENTER P.O. BOX 730
 SEWARD, AK
 99664-0730

**UAF SEWARD MARINE
 CENTER 2012/2013
 FLOOD DEPOSIT
 DREDGING**

IN: RESURRECTION BAY
 BY: CITY OF SEWARD

MAY 21 2014 Sheet 3 of 4



SECTION C-C
NTS

PURPOSE:
REMOVE STORM DEPOSITED
SEDIMENTS TO ALLOW RESEARCH
VESSEL TO SAFELY BERTH

DATUM: MLLW = ELEV. 0.0

LAT: 60.0986°
LONG: -149.4424°

DREDGING
SECTION

UNIVERSITY OF ALASKA
SEWARD MARINE
CENTER P.O. BOX 730
SEWARD, AK
99664-0730

**UAF SEWARD MARINE
CENTER 2012/2013
FLOOD DEPOSIT
DREDGING**

IN: RESURRECTION BAY
BY: CITY OF SEWARD

MAY 21 2014 Sheet 4 of 4